



Location: CMA1b - Harbour Grand Hotel Boundary Wall

Report on 24-hour TSP monitoring

Action Level ($\mu\text{g}/\text{m}^3$) - 176.7

Limit Level ($\mu\text{g}/\text{m}^3$) - 260

Date	Sampling Time	Weather Condition	Filter paper no.	Filter Weight, g		Elapse Time, hr		Sampling Time, hr	Flow Rate, m^3/min			Total Volume, m^3	TSP Level, $\mu\text{g}/\text{m}^3$
				Initial	Final	Initial	Final		Initial, Q_{si}	Final, Q_{sf}	Average		
29-Jun-17	8:00	Fine	21128	2.8605	2.9537	10171.03	10195.03	24.00	1.19	1.19	1.19	1718	54.3
5-Jul-17	8:00	Cloudy	21212	2.8492	2.9260	10198.03	10222.03	24.00	1.20	1.20	1.20	1723	44.6
11-Jul-17	8:00	Fine	21242	2.8835	2.9854	10225.03	10249.03	24.00	1.09	1.09	1.09	1572	64.8
18-Jul-17	14:46	Rainy	21414	2.8840	2.9449	10267.63	10291.63	24.00	1.10	1.10	1.10	1579	38.6
24-Jul-17	16:10	Cloudy	21448	2.8221	2.8695	10294.63	10318.63	24.00	1.09	1.09	1.09	1571	30.2

Remarks: Due to interruption of electricity, the 24hr TSP was rescheduled from 17 and 22 Jul 2017 to 18 and 24 Jul 2017 respectively.

Report on 1-hour TSP monitoring

Action Level ($\mu\text{g}/\text{m}^3$) - 320.1

Limit Level ($\mu\text{g}/\text{m}^3$) - 500

Date	Sampling Time	Weather Condition	Filter paper no.	Filter Weight, g		Elapse Time, hr		Sampling Time, hr	Flow Rate, m^3/min			Total Volume, m^3	TSP Level, $\mu\text{g}/\text{m}^3$
				Initial	Final	Initial	Final		Initial, Q_{si}	Final, Q_{sf}	Average		
30-Jun-17	9:30	Fine	21174	2.8642	2.8765	10195.03	10196.03	1.00	1.19	1.19	1.19	72	172.0
30-Jun-17	13:00	Fine	21213	2.8265	2.8338	10196.03	10197.03	1.00	1.19	1.19	1.19	72	102.1
30-Jun-17	14:05	Fine	21180	2.8518	2.8723	10197.03	10198.03	1.00	1.19	1.19	1.19	72	286.6
6-Jul-17	8:50	Cloudy	21203	2.8479	2.8528	10222.03	10223.03	1.00	1.20	1.20	1.20	72	68.2
6-Jul-17	10:45	Cloudy	21199	2.8333	2.8407	10223.03	10224.03	1.00	1.20	1.20	1.20	72	103.0
6-Jul-17	13:05	Cloudy	21354	2.8628	2.8661	10224.03	10225.03	1.00	1.20	1.20	1.20	72	45.9
12-Jul-17	9:20	Fine	21380	2.8851	2.8898	10249.03	10250.03	1.00	1.09	1.09	1.09	66	71.7
12-Jul-17	11:00	Fine	21319	2.8770	2.8803	10250.03	10251.03	1.00	1.09	1.09	1.09	66	50.4
12-Jul-17	13:00	Fine	21336	2.8817	2.8895	10251.03	10252.03	1.00	1.09	1.09	1.09	66	119.1
18-Jul-17	8:06	Rainy	21421	2.8550	2.8577	10264.63	10265.63	1.00	1.20	1.20	1.20	72	37.5
18-Jul-17	9:35	Rainy	21340	2.8818	2.8856	10265.63	10266.63	1.00	1.20	1.20	1.20	72	52.8
18-Jul-17	13:00	Rainy	21409	2.8810	2.8861	10266.63	10267.63	1.00	1.20	1.20	1.20	72	70.8
24-Jul-17	9:05	Cloudy	21465	2.8439	2.8485	10291.63	10292.63	1.00	1.19	1.19	1.19	72	64.2
24-Jul-17	10:20	Cloudy	21471	2.8543	2.8589	10292.63	10293.63	1.00	1.19	1.19	1.19	72	64.2
24-Jul-17	13:00	Cloudy	21456	2.8357	2.8392	10293.63	10294.63	1.00	1.19	1.19	1.19	72	48.8



Location: CMA2a - Causeway Bay Community Centre

Report on 24-hour TSP monitoring

Action Level ($\mu\text{g}/\text{m}^3$) - 169.5

Limit Level ($\mu\text{g}/\text{m}^3$) - 260

Date	Sampling Time	Weather Condition	Filter paper no.	Filter Weight, g		Elapse Time, hr		Sampling Time, hr	Flow Rate, m^3/min			Total Volume, m^3	TSP Level, $\mu\text{g}/\text{m}^3$
				Initial	Final	Initial	Final		Initial, Q_{si}	Final, Q_{sf}	Average		
29-Jun-17	8:00	Fine	21127	2.8352	2.8527	19774.18	19798.18	24.00	1.06	1.06	1.06	1525	11.5
5-Jul-17	8:00	Cloudy	21168	2.8067	2.8327	19801.19	19825.19	24.00	1.06	1.06	1.06	1531	17.0
11-Jul-17	8:00	Fine	21356	2.8782	2.9132	19828.19	19852.19	24.00	1.06	1.06	1.06	1526	22.9
17-Jul-17	8:00	Rainy	21391	2.9178	2.9370	19855.19	19879.19	24.00	1.07	1.07	1.07	1536	12.5
22-Jul-17	8:00	Cloudy	21415	2.8594	2.9038	19882.19	19906.19	24.00	1.06	1.06	1.06	1528	29.0

Report on 1-hour TSP monitoring

Action Level ($\mu\text{g}/\text{m}^3$) - 323.4

Limit Level ($\mu\text{g}/\text{m}^3$) - 500

Date	Sampling Time	Weather Condition	Filter paper no.	Filter Weight, g		Elapse Time, hr		Sampling Time, hr	Flow Rate, m^3/min			Total Volume, m^3	TSP Level, $\mu\text{g}/\text{m}^3$
				Initial	Final	Initial	Final		Initial, Q_{si}	Final, Q_{sf}	Average		
30-Jun-17	8:55	Fine	21171	2.8556	2.8571	19798.19	19799.19	1.00	1.06	1.06	1.06	63	23.6
30-Jun-17	10:00	Fine	21170	2.8209	2.8220	19799.19	19800.19	1.00	1.06	1.06	1.06	63	17.3
30-Jun-17	13:00	Fine	21169	2.8115	2.8130	19800.19	19801.19	1.00	1.06	1.06	1.06	63	23.6
6-Jul-17	8:45	Cloudy	21204	2.8539	2.8556	19825.19	19826.19	1.00	1.06	1.06	1.06	64	26.6
6-Jul-17	10:50	Cloudy	21351	2.8965	2.8986	19826.19	19827.19	1.00	1.06	1.06	1.06	64	32.9
6-Jul-17	13:00	Cloudy	21353	2.8846	2.8857	19827.19	19828.19	1.00	1.06	1.06	1.06	64	17.2
12-Jul-17	9:15	Fine	21229	2.8953	2.8965	19852.19	19853.19	1.00	1.06	1.06	1.06	64	18.9
12-Jul-17	11:00	Fine	21384	2.8892	2.8915	19853.19	19854.19	1.00	1.06	1.06	1.06	64	36.2
12-Jul-17	13:00	Fine	21313	2.8872	2.8892	19854.19	19855.19	1.00	1.06	1.06	1.06	64	31.4
18-Jul-17	8:05	Rainy	21399	2.8860	2.8876	19879.19	19880.19	1.00	1.07	1.07	1.07	64	25.0
18-Jul-17	9:30	Rainy	21402	2.8739	2.8763	19880.19	19881.19	1.00	1.07	1.07	1.07	64	37.5
18-Jul-17	13:00	Rainy	21408	2.8707	2.8736	19881.19	19882.19	1.00	1.07	1.07	1.07	64	45.3
24-Jul-17	9:00	Cloudy	21472	2.8626	2.8638	19906.19	19907.19	1.00	1.06	1.06	1.06	64	18.9
24-Jul-17	10:25	Cloudy	21470	2.8490	2.8505	19907.19	19908.19	1.00	1.06	1.06	1.06	64	23.6
24-Jul-17	13:00	Cloudy	21431	2.8283	2.8294	19908.19	19909.19	1.00	1.06	1.06	1.06	64	17.3



Location: CMA3a - CWB PRE Site Office Area

Report on 24-hour TSP monitoring

Action Level ($\mu\text{g}/\text{m}^3$) - 171

Limit Level ($\mu\text{g}/\text{m}^3$) - 260

Date	Sampling Time	Weather Condition	Filter paper no.	Filter Weight, g		Elapse Time, hr		Sampling Time, hr	Flow Rate, m^3/min			Total Volume, m^3	TSP Level, $\mu\text{g}/\text{m}^3$
				Initial	Final	Initial	Final		Initial, Q_{si}	Final, Q_{sf}	Average		
29-Jun-17	8:00	Fine	21027	2.9005	2.9353	7265.85	7289.85	24.00	1.06	1.06	1.06	1528	22.8
5-Jul-17	8:00	Cloudy	21181	2.8527	2.8955	7292.86	7316.86	24.00	1.07	1.07	1.07	1537	27.9
11-Jul-17	8:00	Fine	21355	2.8897	2.9276	7319.86	7343.86	24.00	1.06	1.06	1.06	1530	24.8
17-Jul-17	8:00	Rainy	21328	2.8916	2.9288	7346.86	7370.86	24.00	1.07	1.07	1.07	1544	24.1
22-Jul-17	8:00	Cloudy	20875	2.8601	2.8967	7373.89	7397.89	24.00	0.99	0.99	0.99	1420	25.8

Report on 1-hour TSP monitoring

Action Level ($\mu\text{g}/\text{m}^3$) - 311.3

Limit Level ($\mu\text{g}/\text{m}^3$) - 500

Date	Sampling Time	Weather Condition	Filter paper no.	Filter Weight, g		Elapse Time, hr		Sampling Time, hr	Flow Rate, m^3/min			Total Volume, m^3	TSP Level, $\mu\text{g}/\text{m}^3$
				Initial	Final	Initial	Final		Initial, Q_{si}	Final, Q_{sf}	Average		
30-Jun-17	9:15	Fine	21037	2.9027	2.9043	7289.86	7290.86	1.00	1.06	1.06	1.06	64	25.1
30-Jun-17	11:00	Fine	21214	2.8376	2.8391	7290.86	7291.86	1.00	1.06	1.06	1.06	64	23.6
30-Jun-17	13:50	Fine	21193	2.8495	2.8513	7291.86	7292.86	1.00	1.06	1.06	1.06	64	28.3
6-Jul-17	8:35	Cloudy	21205	2.8395	2.8413	7316.86	7317.86	1.00	1.07	1.07	1.07	64	28.1
6-Jul-17	10:05	Cloudy	21200	2.8482	2.8511	7317.86	7318.86	1.00	1.07	1.07	1.07	64	45.3
6-Jul-17	13:00	Cloudy	21232	2.8846	2.8857	7318.86	7319.86	1.00	1.07	1.07	1.07	64	17.2
12-Jul-17	9:00	Fine	21231	2.8964	2.8991	7343.86	7344.86	1.00	1.06	1.06	1.06	64	42.3
12-Jul-17	10:50	Fine	21320	2.8709	2.8723	7344.86	7345.86	1.00	1.06	1.06	1.06	64	22.0
12-Jul-17	13:00	Fine	21314	2.8945	2.8975	7345.86	7346.86	1.00	1.06	1.06	1.06	64	47.0
18-Jul-17	9:15	Rainy	21339	2.9016	2.9031	7370.89	7371.89	1.00	1.07	1.07	1.07	64	23.3
18-Jul-17	10:50	Rainy	21406	2.8759	2.8782	7371.89	7372.89	1.00	1.07	1.07	1.07	64	35.7
18-Jul-17	13:49	Rainy	20874	2.8458	2.8516	7372.89	7373.89	1.00	1.07	1.07	1.07	64	90.1
24-Jul-17	9:10	Cloudy	20876	2.8628	2.8659	7397.89	7398.89	1.00	1.06	1.06	1.06	64	48.6
24-Jul-17	10:20	Cloudy	20877	2.8742	2.8770	7398.89	7399.89	1.00	1.06	1.06	1.06	64	43.9
24-Jul-17	13:00	Cloudy	21457	2.8362	2.8384	7399.89	7400.89	1.00	1.06	1.06	1.06	64	34.5



Location: CMA4a - SPCA

Report on 24-hour TSP monitoring

Action Level ($\mu\text{g}/\text{m}^3$) - 171.2
Limit Level ($\mu\text{g}/\text{m}^3$) - 260

Date	Sampling Time	Weather Condition	Filter paper no.	Filter Weight, g		Elapse Time, hr		Sampling Time, hr	Flow Rate, m^3/min			Total Volume, m^3	TSP Level, $\mu\text{g}/\text{m}^3$
				Initial	Final	Initial	Final		Initial, Q_{si}	Final, Q_{sf}	Average		
29-Jun-17	8:00	Fine	21026	2.8907	2.9208	24063.28	24087.28	24.00	1.17	1.17	1.17	1687	17.8
5-Jul-17	8:00	Cloudy	21032	2.9056	2.9334	24090.28	24114.28	24.00	1.17	1.18	1.18	1693	16.4
11-Jul-17	8:00	Fine	21260	2.8939	2.9253	24119.62	24143.62	24.00	1.17	1.17	1.17	1688	18.6
17-Jul-17	8:00	Rainy	21329	2.8821	2.9013	24146.62	24170.62	24.00	1.18	1.18	1.18	1697	11.3
22-Jul-17	8:00	Cloudy	21256	2.8991	2.9218	24173.62	24197.62	24.00	1.17	1.17	1.17	1691	13.4

Report on 1-hour TSP monitoring

Action Level ($\mu\text{g}/\text{m}^3$) - 312.5
Limit Level ($\mu\text{g}/\text{m}^3$) - 500

Date	Sampling Time	Weather Condition	Filter paper no.	Filter Weight, g		Elapse Time, hr		Sampling Time, hr	Flow Rate, m^3/min			Total Volume, m^3	TSP Level, $\mu\text{g}/\text{m}^3$
				Initial	Final	Initial	Final		Initial, Q_{si}	Final, Q_{sf}	Average		
30-Jun-17	8:45	Fine	21035	2.8996	2.9010	24087.28	24088.28	1.00	1.17	1.17	1.17	70	19.9
30-Jun-17	9:50	Fine	21034	2.9134	2.9143	24088.28	24089.28	1.00	1.23	1.23	1.23	74	12.2
30-Jun-17	13:00	Fine	21033	2.9031	2.9062	24089.28	24090.28	1.00	1.23	1.23	1.23	74	42.1
6-Jul-17	8:30	Cloudy	21206	2.8659	2.8677	24114.28	24115.28	1.00	1.18	1.18	1.18	71	25.5
6-Jul-17	9:40	Cloudy	21350	2.8897	2.8915	24115.28	24116.28	1.00	1.23	1.23	1.23	74	24.4
6-Jul-17	15:40	Cloudy	21262	2.8716	2.8727	24117.62	24118.62	1.00	1.23	1.23	1.23	74	14.9
12-Jul-17	8:55	Fine	21230	2.8917	2.8929	24143.62	24144.62	1.00	1.20	1.20	1.20	72	16.7
12-Jul-17	10:50	Fine	21383	2.8761	2.8774	24144.62	24145.62	1.00	1.17	1.23	1.20	72	18.0
12-Jul-17	13:00	Fine	21234	2.9017	2.9030	24145.62	24146.62	1.00	1.17	1.17	1.17	70	18.5
18-Jul-17	9:10	Rainy	21338	2.8808	2.8823	24170.62	24171.62	1.00	1.23	1.23	1.23	74	20.2
18-Jul-17	10:45	Rainy	21341	2.8952	2.8975	24171.62	24172.62	1.00	1.23	1.23	1.23	74	31.0
18-Jul-17	13:37	Rainy	21257	2.9018	2.9089	24172.62	24173.62	1.00	1.23	1.23	1.23	74	95.8
24-Jul-17	9:03	Cloudy	21254	2.9070	2.9084	24197.62	24198.62	1.00	1.17	1.17	1.17	70	19.9
24-Jul-17	10:10	Cloudy	21253	2.9033	2.9042	24198.62	24199.62	1.00	1.17	1.17	1.17	70	12.8
24-Jul-17	13:37	Cloudy	21430	2.8567	2.8577	24199.62	24200.62	1.00	1.17	1.17	1.17	70	14.2



Location: CMA5b - Pedestrian Plaza

Report on 24-hour TSP monitoring

Action Level ($\mu\text{g}/\text{m}^3$) - 181
Limit Level ($\mu\text{g}/\text{m}^3$) - 260

Date	Sampling Time	Weather Condition	Filter paper no.	Filter Weight, g		Elapse Time, hr		Sampling Time, hr	Flow Rate, m^3/min			Total Volume, m^3	TSP Level, $\mu\text{g}/\text{m}^3$
				Initial	Final	Initial	Final		Initial, Q_{si}	Final, Q_{sf}	Average		
3-Jul-17	14:05	Cloudy	21208	2.8656	2.9205	8642.73	8666.73	24.00	0.86	0.86	0.86	1242	44.2
5-Jul-17	8:00	Cloudy	21191	2.8562	2.9059	8666.73	8690.73	24.00	0.86	0.86	0.86	1244	39.9
11-Jul-17	8:00	Fine	21105	2.8931	2.9800	8693.88	8717.88	24.00	0.86	0.86	0.86	1239	70.1
17-Jul-17	8:00	Rainy	21331	2.8765	2.9238	8720.88	8744.88	24.00	0.87	0.87	0.87	1250	37.9
22-Jul-17	8:00	Cloudy	21255	2.8734	2.9805	8747.88	8771.88	24.00	0.86	0.86	0.86	1238	86.5

Remarks: Due to blockage of access, the 24hr TSP was rescheduled from 29 June 2017 to 3 July 2017.

Report on 1-hour TSP monitoring

Action Level ($\mu\text{g}/\text{m}^3$) - 332
Limit Level ($\mu\text{g}/\text{m}^3$) - 500

Date	Sampling Time	Weather Condition	Filter paper no.	Filter Weight, g		Elapse Time, hr		Sampling Time, hr	Flow Rate, m^3/min			Total Volume, m^3	TSP Level, $\mu\text{g}/\text{m}^3$
				Initial	Final	Initial	Final		Initial, Q_{si}	Final, Q_{sf}	Average		
3-Jul-17	9:25	Cloudy	21207	2.8696	2.8731	8639.73	8640.73	1.00	0.86	0.86	0.86	52	67.8
3-Jul-17	10:30	Cloudy	21210	2.8620	2.8645	8640.73	8641.73	1.00	0.86	0.86	0.86	52	48.5
3-Jul-17	13:00	Cloudy	21209	2.8193	2.8213	8641.73	8642.73	1.00	0.86	0.86	0.86	52	38.8
6-Jul-17	8:05	Cloudy	21226	2.8733	2.8762	8690.73	8691.73	1.00	0.86	0.86	0.86	52	55.9
6-Jul-17	9:10	Cloudy	21305	2.8569	2.8600	8691.73	8692.73	1.00	0.86	0.86	0.86	52	59.8
6-Jul-17	11:00	Cloudy	21352	2.9050	2.9077	8692.73	8693.73	1.00	0.86	0.86	0.86	52	52.0
12-Jul-17	8:02	Fine	21238	2.8708	2.8770	8717.88	8718.88	1.00	0.86	0.86	0.86	52	120.0
12-Jul-17	9:45	Fine	21326	2.8972	2.9063	8718.88	8719.88	1.00	0.86	0.86	0.86	52	176.1
12-Jul-17	13:00	Fine	21318	2.8767	2.8856	8719.88	8720.88	1.00	0.86	0.86	0.86	52	172.3
18-Jul-17	8:50	Rainy	21400	2.8847	2.8866	8744.88	8745.88	1.00	0.87	0.93	0.90	54	35.2
18-Jul-17	10:30	Rainy	21405	2.8634	2.8672	8745.88	8746.88	1.00	0.87	0.87	0.87	52	72.9
18-Jul-17	13:00	Rainy	21343	2.8823	2.8904	8746.88	8747.88	1.00	0.87	0.87	0.87	52	155.5
24-Jul-17	8:02	Cloudy	21462	2.8294	2.8330	8771.88	8772.88	1.00	0.86	0.86	0.86	52	69.6
24-Jul-17	10:20	Cloudy	21467	2.8376	2.8455	8772.88	8773.88	1.00	0.86	0.86	0.86	52	152.8
24-Jul-17	15:00	Cloudy	21432	2.8581	2.8670	8773.88	8774.88	1.00	0.86	0.86	0.86	52	172.1

Remarks: Due to blockage of access, the 1hr TSP was rescheduled from 30 June 2017 to 3 July 2017.



Location: MA1e - International Finance Centre (Eastern Wing)

Report on 24-hour TSP monitoring

Action Level ($\mu\text{g}/\text{m}^3$) - 173.4

Limit Level ($\mu\text{g}/\text{m}^3$) - 260

Date	Sampling Time	Weather Condition	Filter paper no.	Filter Weight, g		Elapse Time, hr		Sampling Time, hr	Flow Rate, m^3/min			Total Volume, m^3	TSP Level, $\mu\text{g}/\text{m}^3$
				Initial	Final	Initial	Final		Initial, Q_{si}	Final, Q_{sf}	Average		
29-Jun-17	8:00	Fine	21041	2.8995	2.9309	20971.99	20995.99	24.00	1.31	1.31	1.31	1882	16.7
5-Jul-17	8:00	Cloudy	21211	2.8364	2.8586	20998.99	21022.99	24.00	1.31	1.31	1.31	1888	11.8
11-Jul-17	8:00	Fine	20854	2.8666	2.9007	21025.99	21049.99	24.00	1.43	1.43	1.43	2053	16.6
17-Jul-17	8:00	Rainy	21388	2.8807	2.9004	21052.99	21076.99	24.00	1.31	1.32	1.31	1893	10.4
22-Jul-17	8:00	Cloudy	21311	2.8817	2.9301	21079.99	21103.99	24.00	1.43	1.43	1.43	2056	23.5

Report on 1-hour TSP monitoring

Action Level ($\mu\text{g}/\text{m}^3$) - 325.1

Limit Level ($\mu\text{g}/\text{m}^3$) - 500

Date	Sampling Time	Weather Condition	Filter paper no.	Filter Weight, g		Elapse Time, hr		Sampling Time, hr	Flow Rate, m^3/min			Total Volume, m^3	TSP Level, $\mu\text{g}/\text{m}^3$
				Initial	Final	Initial	Final		Initial, Q_{si}	Final, Q_{sf}	Average		
30-Jun-17	8:30	Fine	21038	2.8806	2.8862	20995.99	20996.99	1.00	1.39	1.39	1.39	84	66.9
30-Jun-17	10:50	Fine	21112	2.8945	2.8962	20996.99	20997.99	1.00	1.31	1.31	1.31	78	21.7
30-Jun-17	13:00	Fine	21111	2.8664	2.8680	20997.99	20998.99	1.00	1.31	1.31	1.31	78	20.4
6-Jul-17	8:42	Cloudy	21121	2.8571	2.8585	21022.99	21023.99	1.00	1.31	1.31	1.31	79	17.8
6-Jul-17	9:50	Cloudy	21118	2.8945	2.8971	21023.99	21024.99	1.00	1.31	1.31	1.31	79	33.0
6-Jul-17	10:54	Cloudy	20857	2.8701	2.8752	21024.99	21025.99	1.00	1.43	1.43	1.43	86	59.5
12-Jul-17	8:35	Fine	21235	2.8818	2.8830	21049.99	21050.99	1.00	1.31	1.31	1.31	78	15.3
12-Jul-17	10:30	Fine	21382	2.8973	2.8982	21050.99	21051.99	1.00	1.37	1.37	1.37	82	11.0
12-Jul-17	13:00	Fine	21358	2.8906	2.8922	21051.99	21052.99	1.00	1.31	1.31	1.31	78	20.4
18-Jul-17	8:35	Rainy	21287	2.8534	2.8545	21076.99	21077.99	1.00	1.32	1.43	1.37	82	13.3
18-Jul-17	9:41	Rainy	21290	2.8732	2.8744	21077.99	21078.99	1.00	1.43	1.43	1.43	86	14.0
18-Jul-17	10:46	Rainy	21310	2.8710	2.8730	21078.99	21079.99	1.00	1.43	1.43	1.43	86	23.3
24-Jul-17	8:25	Cloudy	21564	2.8259	2.8282	21103.99	21104.99	1.00	1.43	1.43	1.43	86	26.9
24-Jul-17	10:55	Cloudy	21429	2.8642	2.8659	21104.99	21105.99	1.00	1.43	1.43	1.43	86	19.9
24-Jul-17	14:10	Cloudy	21455	2.8648	2.8664	21105.99	21106.99	1.00	1.43	1.43	1.43	86	18.7



Location: MA1w - International Finance Centre (Western Wing)

Report on 24-hour TSP monitoring

Action Level ($\mu\text{g}/\text{m}^3$) - 173.4
Limit Level ($\mu\text{g}/\text{m}^3$) - 260

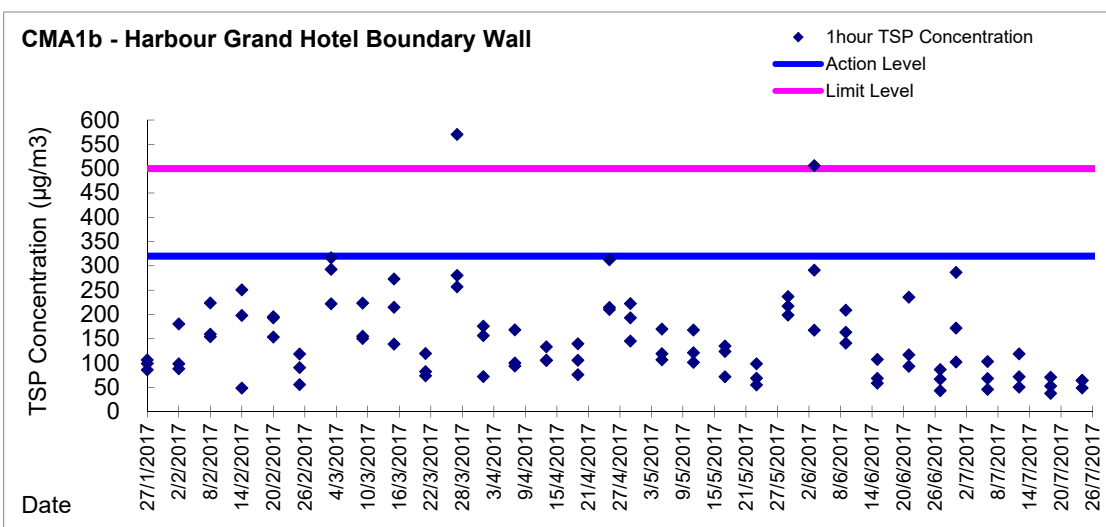
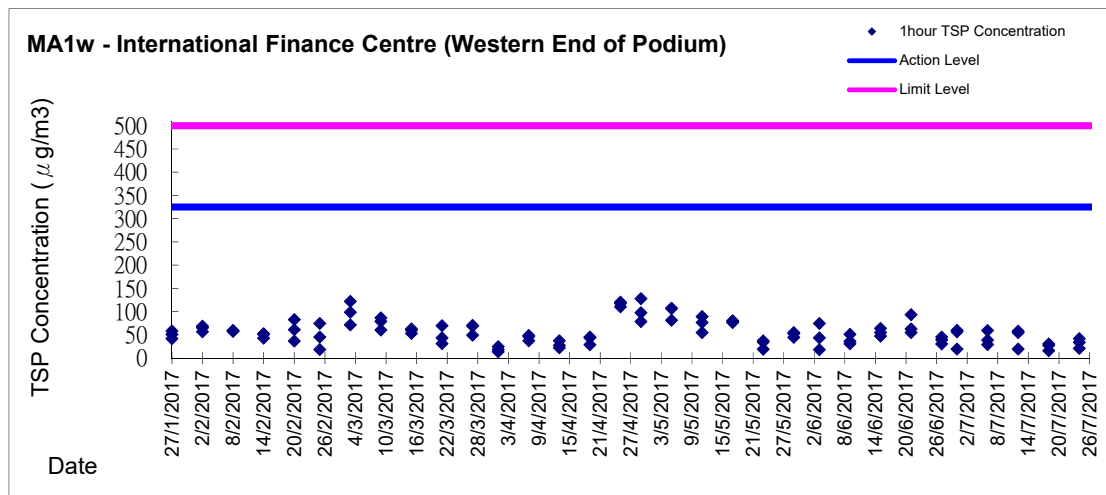
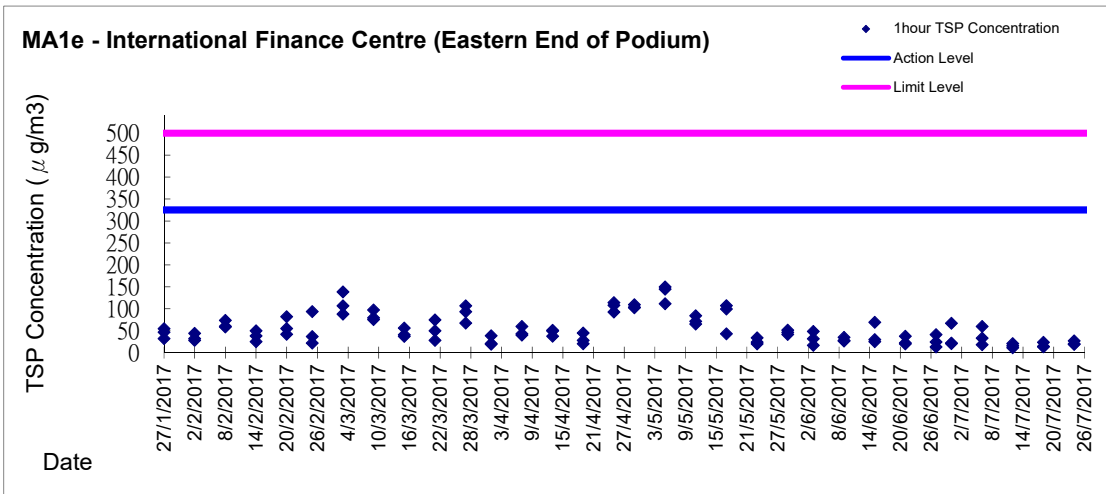
Date	Sampling Time	Weather Condition	Filter paper no.	Filter Weight, g		Elapse Time, hr		Sampling Time, hr	Flow Rate, m^3/min			Total Volume, m^3	TSP Level, $\mu\text{g}/\text{m}^3$
				Initial	Final	Initial	Final		Initial, Q_{si}	Final, Q_{sf}	Average		
29-Jun-17	8:00	Fine	21039	2.8729	2.9297	20737.94	20761.94	24.00	1.09	1.09	1.09	1567	36.2
5-Jul-17	8:00	Cloudy	21215	2.8510	2.8938	20764.94	20788.94	24.00	1.04	1.04	1.04	1493	28.7
11-Jul-17	8:00	Fine	20855	2.8701	2.9037	20791.94	20815.94	24.00	1.03	1.03	1.03	1489	22.6
17-Jul-17	8:00	Rainy	21387	2.8715	2.9052	20818.94	20842.94	24.00	1.04	1.04	1.04	1498	22.5
22-Jul-17	8:00	Cloudy	21312	2.8914	2.9474	20845.94	20869.94	24.00	1.03	1.04	1.04	1491	37.6

Report on 1-hour TSP monitoring

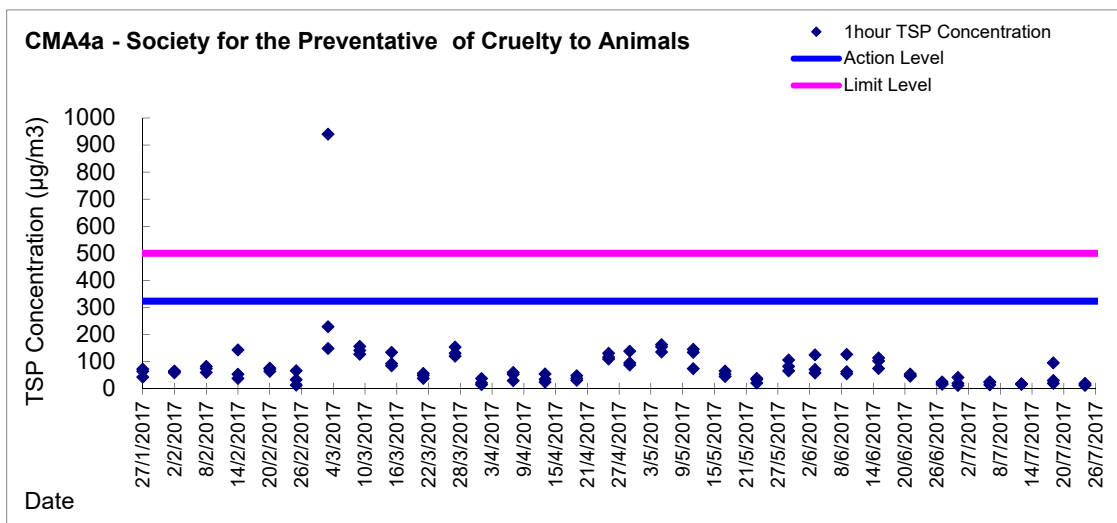
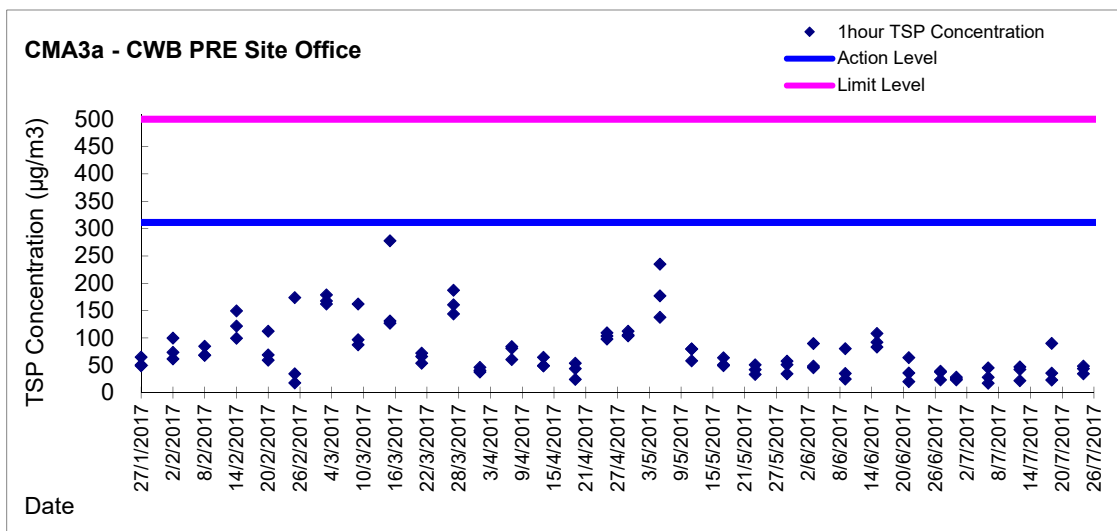
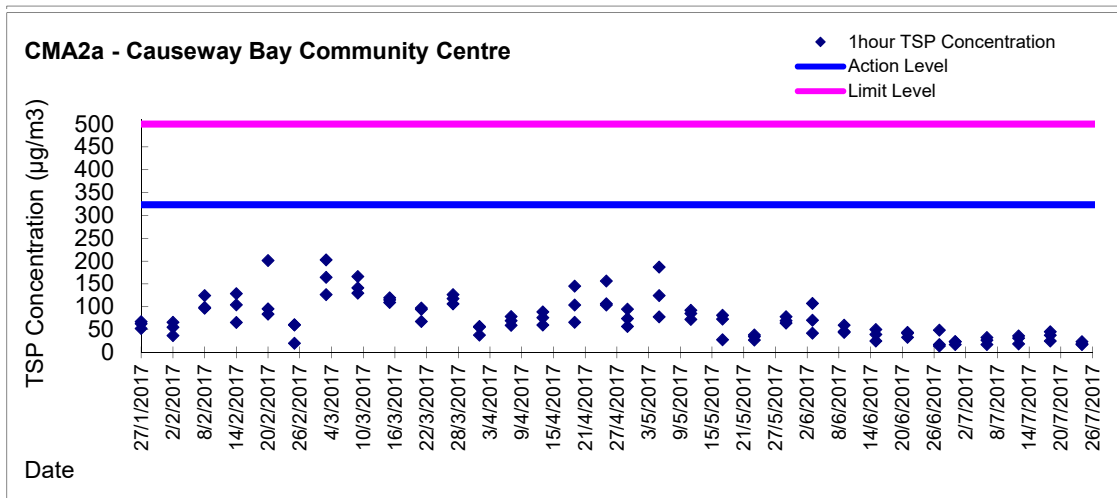
Action Level ($\mu\text{g}/\text{m}^3$) - 325.1
Limit Level ($\mu\text{g}/\text{m}^3$) - 500

Date	Sampling Time	Weather Condition	Filter paper no.	Filter Weight, g		Elapse Time, hr		Sampling Time, hr	Flow Rate, m^3/min			Total Volume, m^3	TSP Level, $\mu\text{g}/\text{m}^3$
				Initial	Final	Initial	Final		Initial, Q_{si}	Final, Q_{sf}	Average		
30-Jun-17	8:35	Fine	21110	2.9158	2.9195	20761.94	20762.94	1.00	1.03	1.03	1.03	62	59.7
30-Jun-17	13:00	Fine	21217	2.8543	2.8555	20762.94	20763.94	1.00	1.03	1.03	1.03	62	19.4
30-Jun-17	15:00	Fine	21216	2.8442	2.8477	20763.94	20764.94	1.00	1.03	1.03	1.03	62	56.5
6-Jul-17	8:37	Cloudy	21122	2.8400	2.8418	20788.94	20789.94	1.00	1.04	1.04	1.04	62	28.9
6-Jul-17	9:42	Cloudy	21119	2.8894	2.8918	20789.94	20790.94	1.00	1.04	1.04	1.04	62	38.6
6-Jul-17	10:45	Cloudy	20858	2.8597	2.8634	20790.94	20791.94	1.00	1.04	1.04	1.04	62	59.4
12-Jul-17	8:40	Fine	21234	2.8629	2.8663	20815.94	20816.94	1.00	1.03	1.03	1.03	62	54.8
12-Jul-17	10:35	Fine	21381	2.8943	2.8955	20816.94	20817.94	1.00	1.03	1.03	1.03	62	19.3
12-Jul-17	13:00	Fine	21386	2.8920	2.8956	20817.94	20818.94	1.00	1.03	1.03	1.03	62	58.0
18-Jul-17	8:27	Rainy	21286	2.8667	2.8677	20842.94	20843.94	1.00	1.04	1.04	1.04	62	16.0
18-Jul-17	9:32	Rainy	21289	2.8915	2.8932	20843.94	20844.94	1.00	1.04	1.04	1.04	62	27.2
18-Jul-17	10:36	Rainy	21292	2.8628	2.8647	20844.94	20845.94	1.00	1.04	1.04	1.04	62	30.4
24-Jul-17	8:30	Cloudy	21463	2.8251	2.8272	20869.94	20870.94	1.00	1.03	1.03	1.03	62	33.8
24-Jul-17	11:00	Cloudy	21428	2.8587	2.8600	20870.94	20871.94	1.00	1.03	1.03	1.03	62	20.9
24-Jul-17	14:20	Cloudy	21454	2.8605	2.8631	20871.94	20872.94	1.00	1.03	1.03	1.03	62	41.9

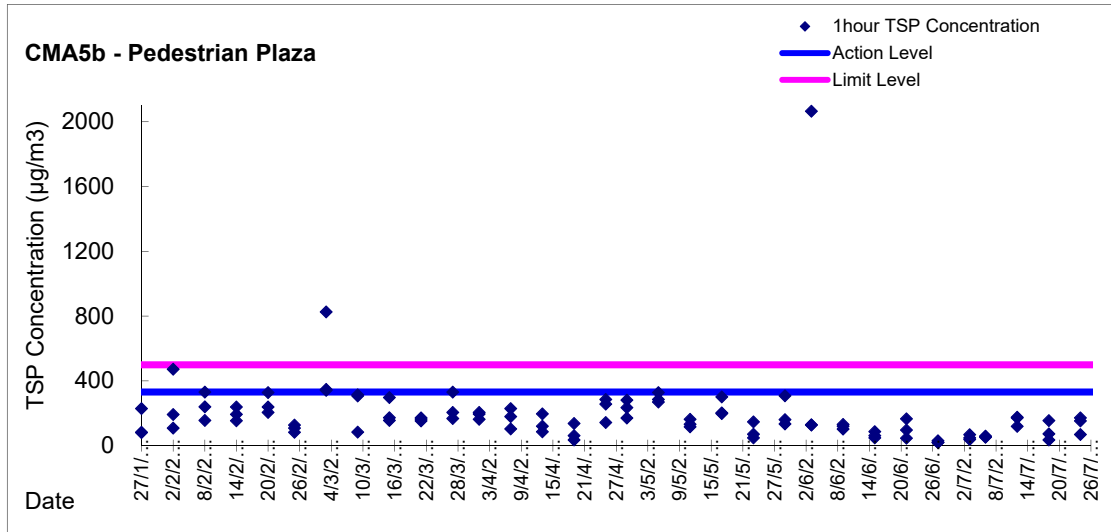
Graphic Presentation of 1 hour TSP Result



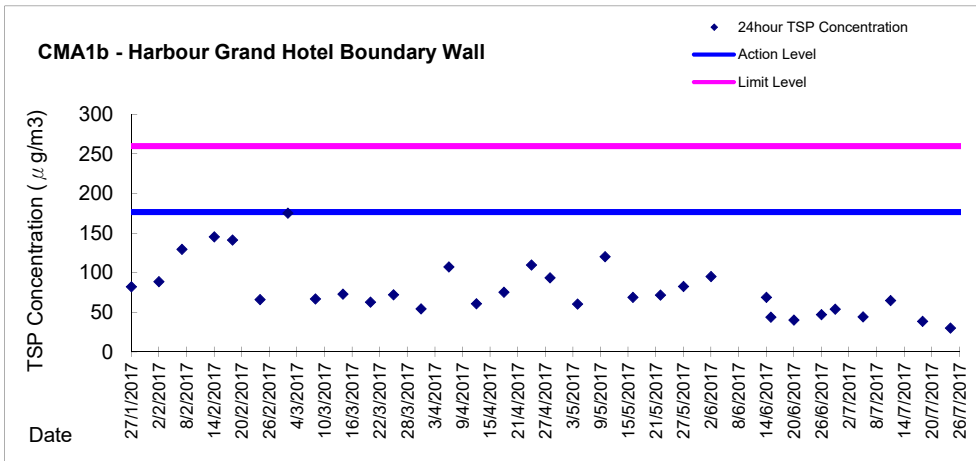
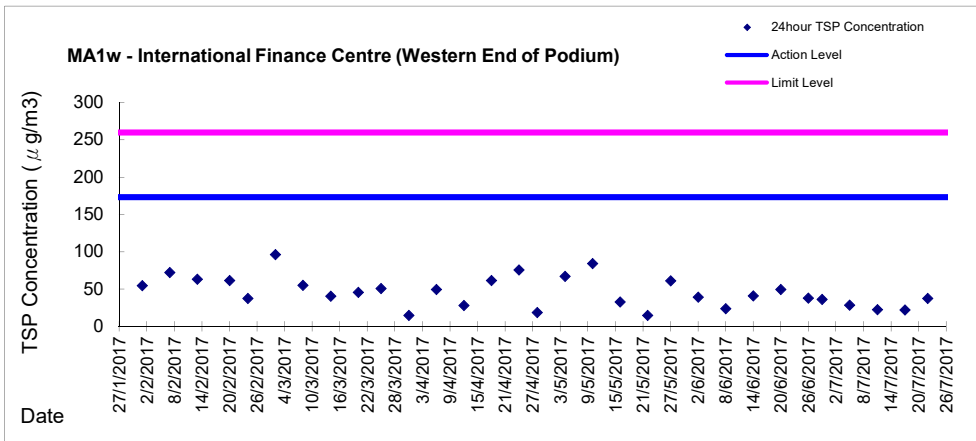
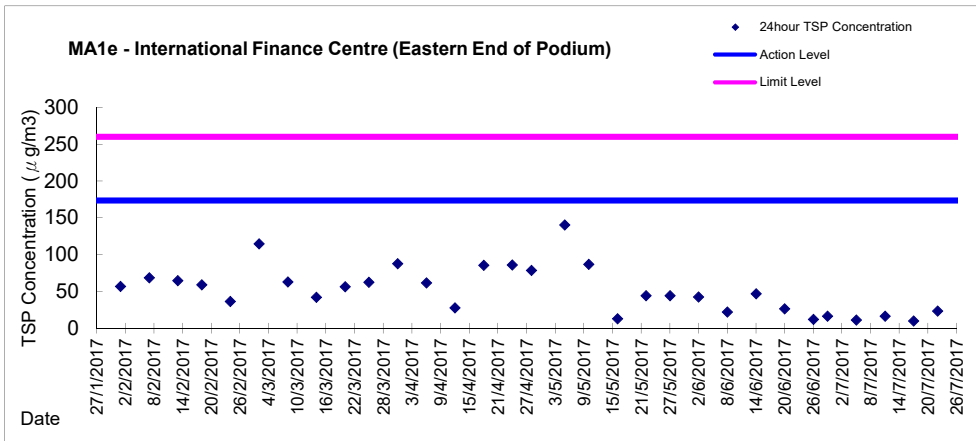
Graphic Presentation of 1 hour TSP Result



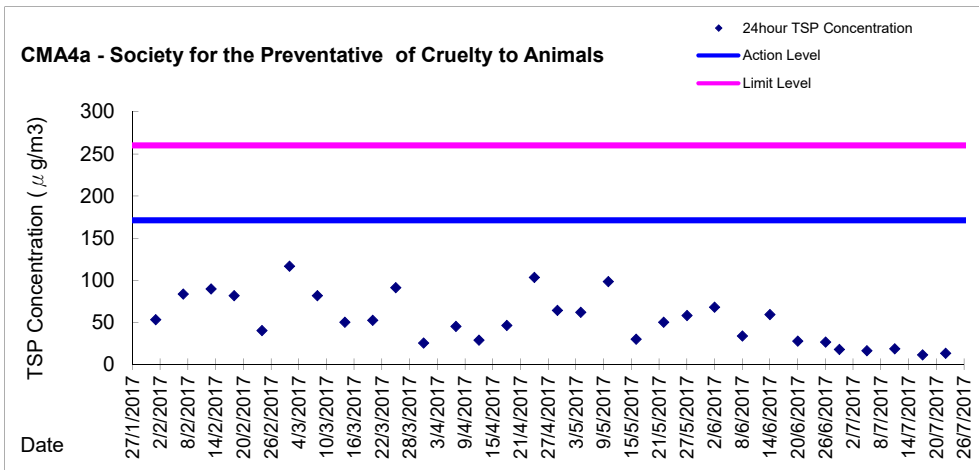
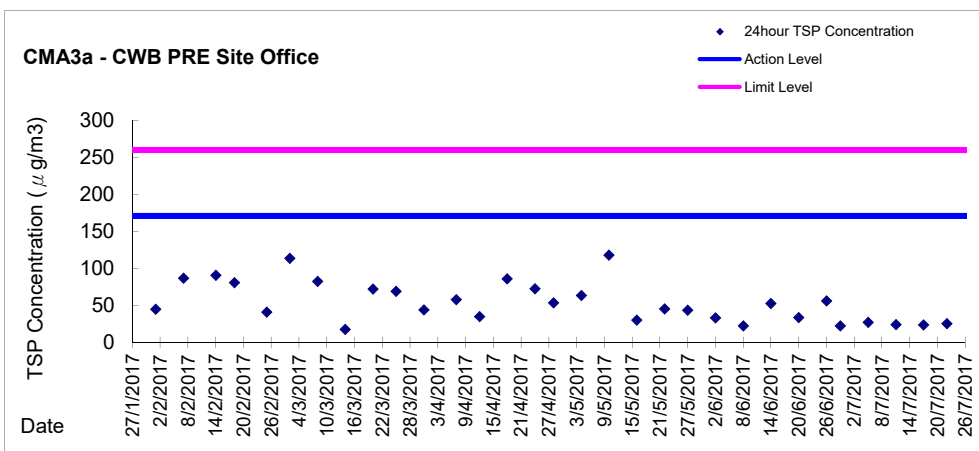
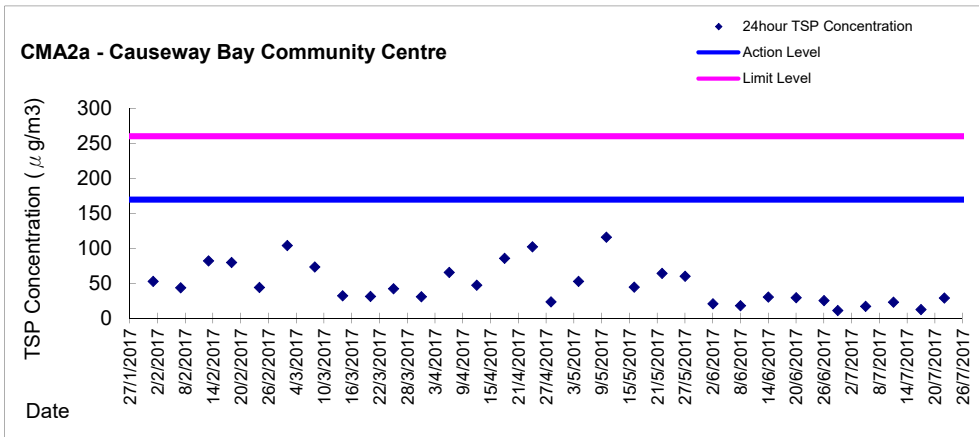
Graphic Presentation of 1 hour TSP Result



Graphic Presentation of 24 hour TSP Result



Graphic Presentation of 24 hour TSP Result



Graphic Presentation of 24 hour TSP Result

